

Highways Act 1980 S31(6)
Landowner's Statement
Land at Whelan Farms Limited,
Norstead House, Glovers Close, Biggin Hill, Kent, TN16 3GA
Application reference 01 16

The application relates to land at Whelan Farms Limited Norheads House Glovers Close Biggin Hill Kent TN16 3GA, the specific parcels of land being identified with a red border on the associated plans. Where they are recognised to exist, existing public rights of way crossing the land are indicated by a continuous orange line for footpaths, a continuous green line for bridleways and a continuous pink line for byways.

Deposit of Statement and Plan
Section 31(6), Highways Act 1980



To **Bromley County Council:**

My family have been since 1976 been the owner within the meaning of the above Section 31 of the land known as more particularly delineated on the plan accompanying this statement and thereon edged red.

The location of the farm is at Ordnance Survey Grid Reference No: TQ 397604

The aforementioned land lies in the Parish /Community of London Borough of Bromley.

1. The ways coloured pink on the said plan have been dedicated as byways.
2. The ways coloured green on the said plan have been dedicated as bridleways.
3. The ways coloured orange on the said plan have been dedicated as footpaths.
4. No other ways over the land have been dedicated as highways.

The deposit shall comprise this statement and accompanying plans.


I believe that the facts and matters contained in this form are true.

Signed (landowner) ..

Name Mr J J Whelan

Address Whelan Farms Limited, Norheads House, Glovers Close, Biggin Hill
Kent, TN16 3GA

Date 20 Jan. 2016

Signed (witness) 

Name (witness) G R P Thomas

Address The Hall, Willisham, Ipswich, Suffolk, IP8 4SL

Occupation Assistant Land Agent

PART A: Information relating to the applicant and land to which the application relates
(all applicants must complete this Part)

- 1) Name of appropriate authority to which the application is addressed: London Borough of Bromley Council.
- 2) Name and full address (including postcode) of applicant:
George Robert Thomas
Sentry Ltd, The Hall, Willisham, Ipswich, Suffolk, IP8 4SL
- 3) Status of applicant: I am
 - a) The owner of the land described in paragraph 4.
 - b) making this application and the statements it

Contains on behalf of Mr. J J Whelan who is the owner of the land described in paragraph 4 and in my capacity as Land Agent.

- 4) Insert description of the land to which the application relates (including full address and postcode):

Whelan Farms Limited, Norheads House, Glovers Close, Biggin Hill, Kent, TN16 3GA
- 5) Ordnance Survey six-figure grid reference of a point within the area of land to which the application relates: TQ 397604
- 6) This deposit comprises the following statement.

PART B: Statement under section 31(6) of the Highways Act 1980

I George Thomas submit this statement on behalf of Mr. J J Whelan the owner of the land described in paragraph 4 Part A of this form with the land shown Red on the map accompanying this statement.

The ways colored pink on the accompanying map are public byways.

The ways colored orange on the accompanying map are public footpaths.

The ways colored green on the accompanying map are public bridleways.

No other ways over the land shown on the accompanying map have been dedicated as highways.

PART F: Statement of Truth
(all applicants must complete this Part)

WARNING: If you dishonestly enter information or make a statement that you know is, or might be, untrue or misleading, and intend by doing so to make a gain for yourself or another person, or to cause loss or the risk of loss to another person, you may commit the offence of fraud under section 1 of the Fraud Act 2006, the maximum penalty for which is 10 years' imprisonment or an unlimited fine, or both.

I BELIEVE THAT THE FACTS AND MATTERS CONTAINED IN THIS FORM ARE TRUE

Signature (of the person making the statement of truth):

Print full name: JOHN WHELAN

Date: 20 JANUARY 2016

Data Protection Act 1998 - Fair Processing Notice

The purpose of this Fair Processing Notice is to inform you of the use that will be made of your personal data, as required by the Data Protection Act 1998.

The appropriate authority (see explanation of definition in above guidance notes) in England is the data controller in respect of any personal data that you provide when you complete this form.

The information that you provide will be used by the appropriate authority in its duties to process applications to deposit statements, maps and declarations under section 31(6) the Highways Act

1980 and statements under section 15A(1) of the Commons Act 2006. The information you provide will also be used by the appropriate authority in its duty to update the registers in which details of such deposits are recorded under the Dedicated Highways (Registers under Section 31A of the Highways Act 1980) (England) Regulations 2007 and the Commons (Registration of Town or Village Greens) and Dedicated Highways (Landowner Statements and Declarations) (England) Regulations 2013.

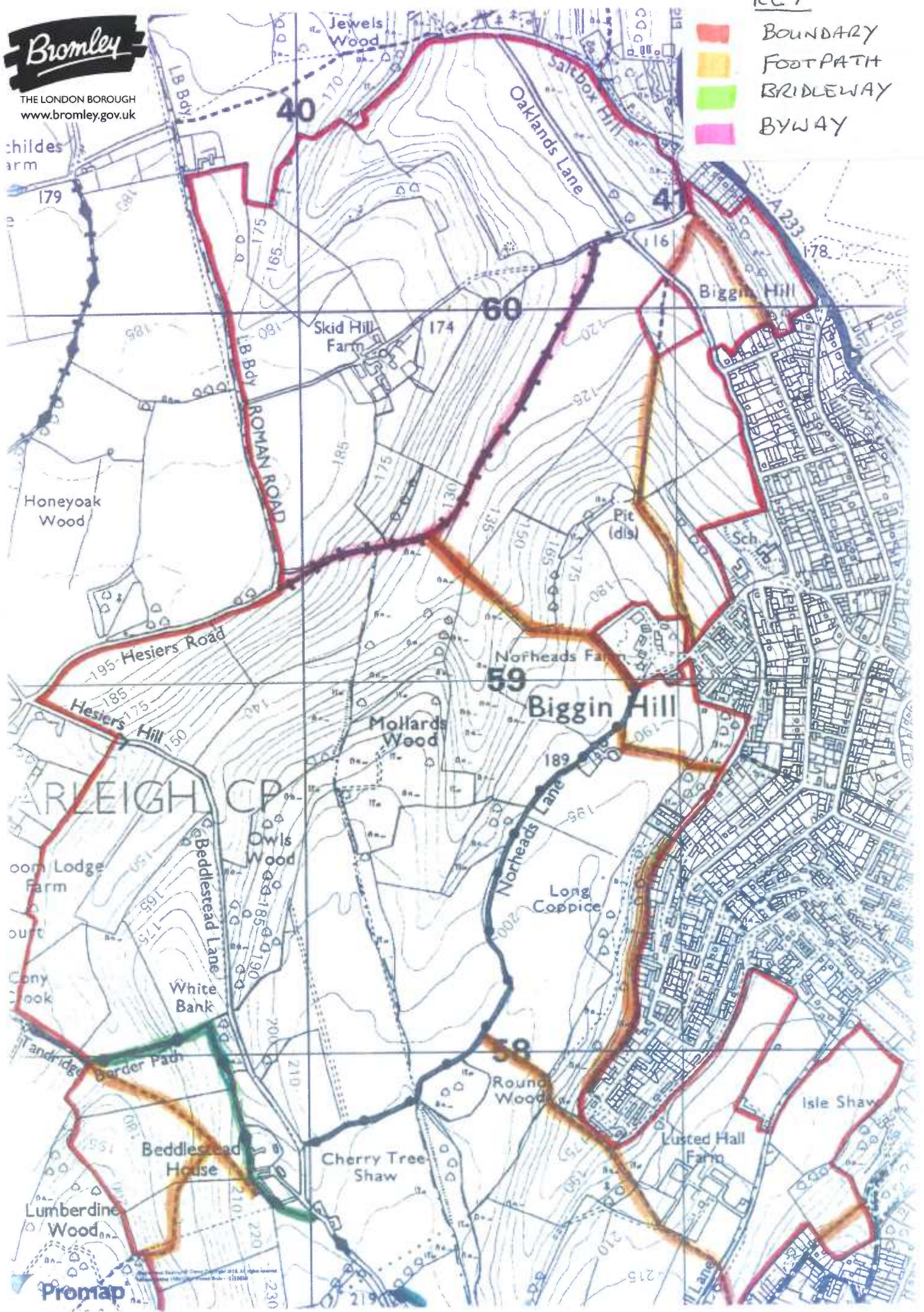
The appropriate authority is required by the legislation above to maintain a register which holds information provided in this form, which can be inspected online or in person by members of the public on request. It may also be required to release information, including personal data and commercial information, on request under the Environmental Information Regulations 2004 or the Freedom of Information Act 2000. However, the appropriate authority will not permit any unwarranted breach of confidentiality nor will they act in contravention of their obligations under the Data Protection Act 1998.



THE LONDON BOROUGH
www.bromley.gov.uk

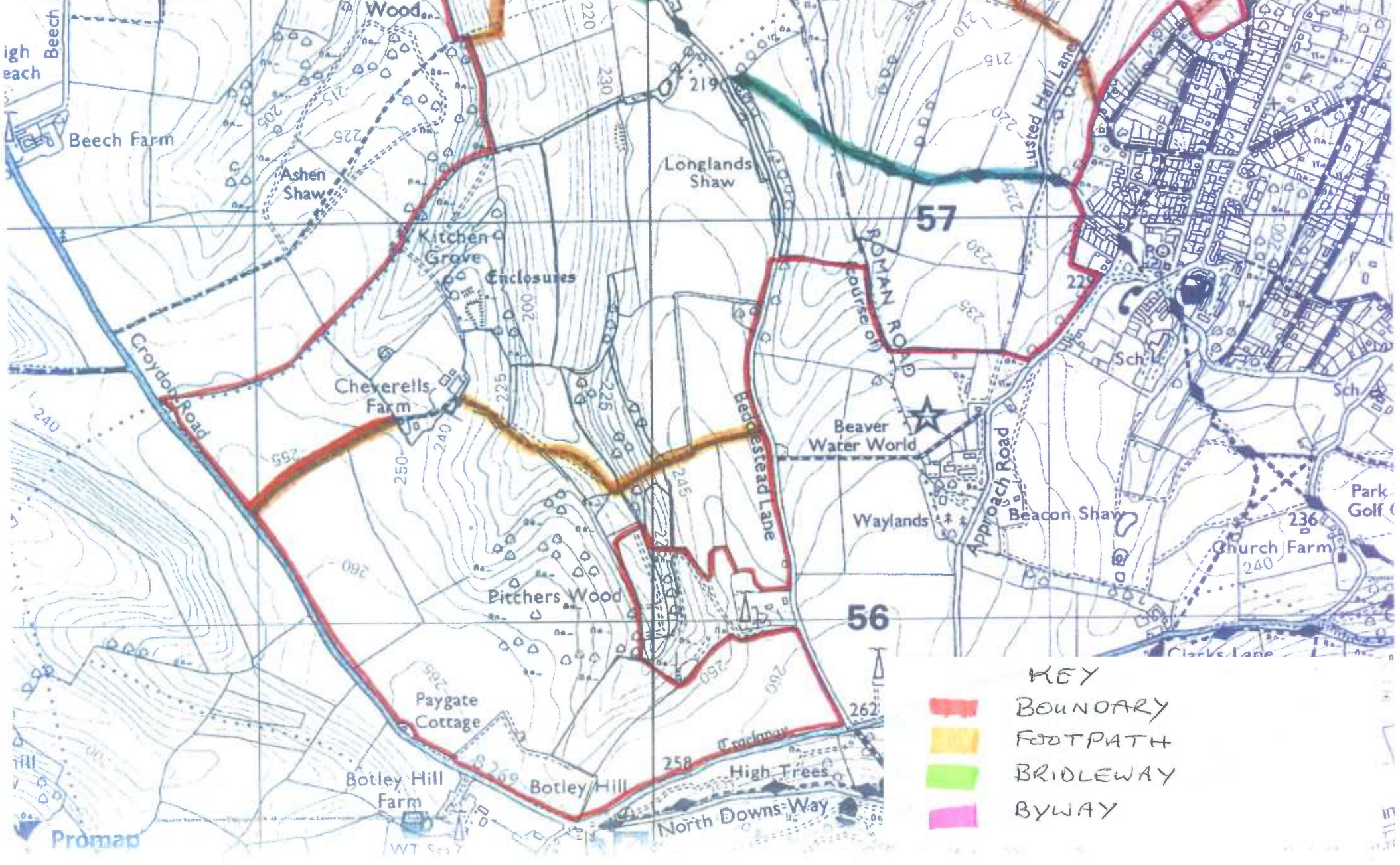
KEY

- BOUNDARY
- FOOTPATH
- BRIDLEWAY
- BYWAY





THE LONDON BOROUGH
www.bromley.gov.uk



- KEY**
-  BOUNDARY
 -  FOOTPATH
 -  BRIDLEWAY
 -  BYWAY

Promap