

Highways Act 1980 S31(6)
Landowner's statement and declaration re.
Twenty Acre Shaw Luxted
Application reference 01 03

The application relates to land at Twenty Acre Shaw the specific land being identified with a red border on the attached plan. Where they are recognised to exist, existing public rights of way crossing the land are indicated by a continuous purple line.

Development Manager
Highway Planning
London Borough of Bromley Council
Civic Centre
Stockwell Close
Bromley
BR1 3UH

Our Ref: SJP/sjp/01590

12 February 2003

Dear Sir

DEPOSIT OF STATEMENT AND PLAN
HIGHWAYS ACT 1980 SECTION 31(6)

We, the Woodland Trust, a company limited by guarantee and registered charity no: 194344, of Autumn Park, Dysart Road, Grantham, Lincolnshire, have been since 12 November 2002 the owner within the meaning of the above section of the land known as Twenty Acre Shaw, Luxted, Kent more particularly delineated on the plan accompanying this statement and thereon edged red.

The ways coloured purple on the said plan have been dedicated as footpaths.
No other ways over the land have been dedicated as highways.

At the present time we have no intention of dedicating any further public rights of way over our property.

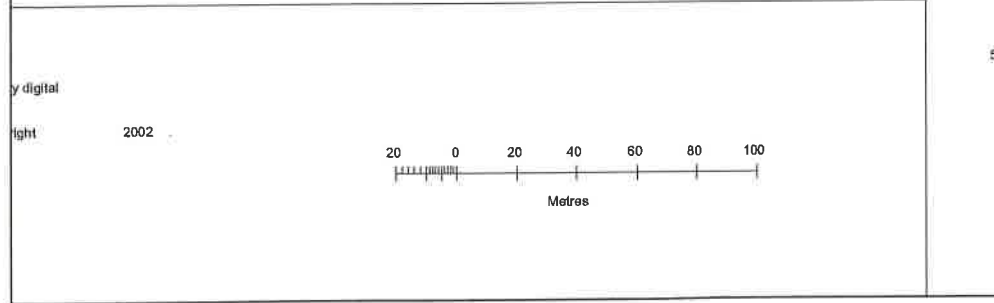
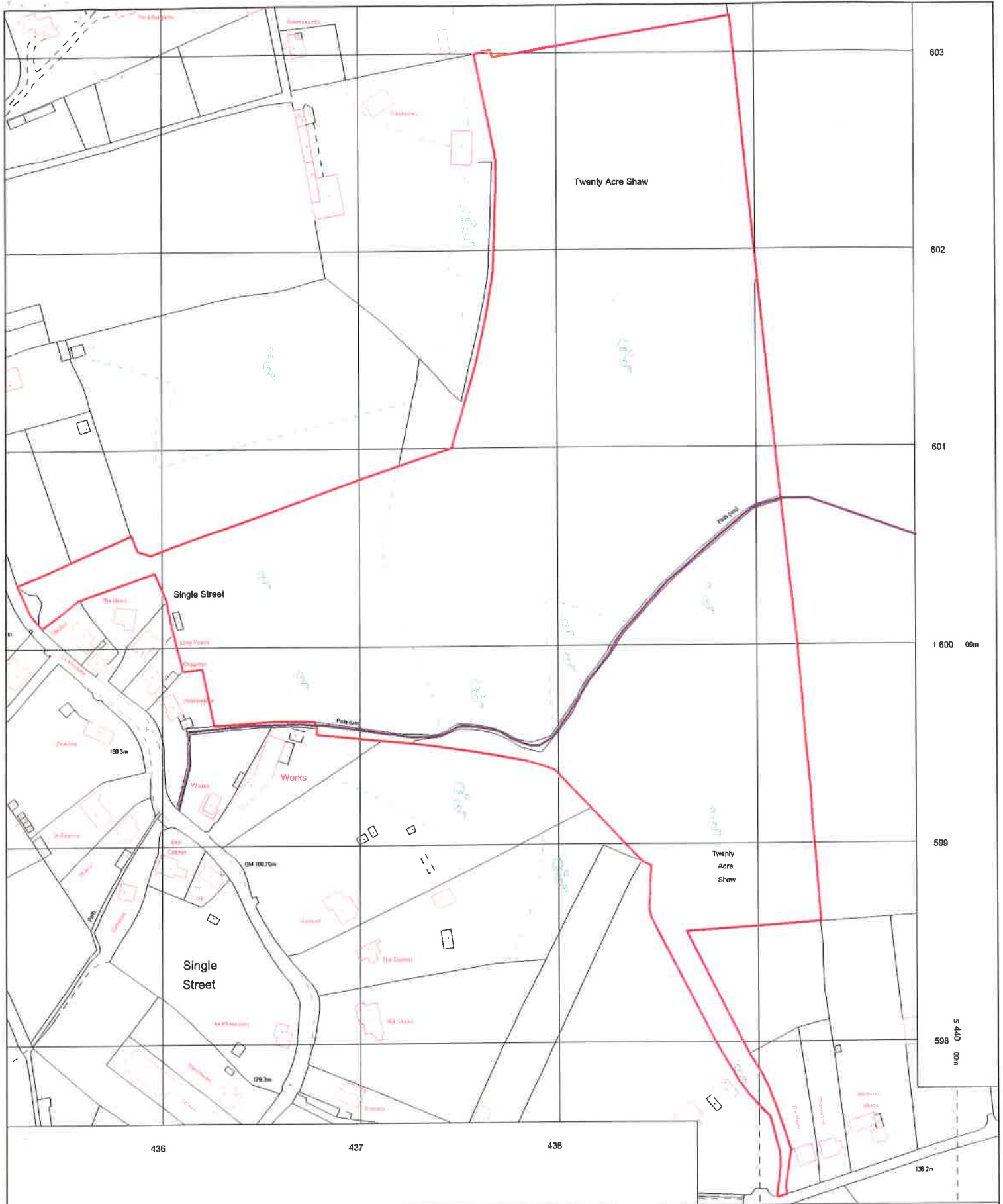
The deposit comprises this statement and the accompanying plan.

Yours faithfully





Miss Sarah Priestman
Trainee Land Agent authorised to sign on behalf of the Woodland Trust

Enc.



Twenty Acre Shaw

| | |
|---|---------------|
|  | Wood No: |
| | Cost Centre: |
|  | Map Ref: |
| | Scale: 1:2500 |
| Author: SP | |
| Date: 12/01/2003 | |
| Reproduced from Ordnance Survey digital data | |
| © Crown Copyright. AL559385 | |