

LONDON BOROUGH OF BROMLEY

TOWN AND COUNTRY PLANNING ARTICLE 4 DIRECTION No 1 1995
TOWN AND COUNTRY PLANNING ACT 1990

TOWN AND COUNTRY PLANNING GENERAL DEVELOPMENT ORDER 1988
ARTICLE 4 DIRECTION

WHEREAS

(1) The Council of the London Borough of Bromley (hereinafter called "the Council") is the Local Planning Authority for the said Borough for the purposes of the Town and Country Planning Act 1990

(2) The Council is satisfied that it is expedient that development of the description set out in the First Schedule hereto should not be undertaken on the land specified in the Second Schedule hereto (hereinafter referred to as "the Land") unless permission is granted on an application in that behalf

(3) Pursuant to Article 5(4) of the Town and Country Planning General Development Order 1988 (hereinafter called "the Order"), this Direction does not require the approval of the Secretary of State because it relates to development permitted by Parts 1 to 4 of Schedule 2 to the Order and the authority consider that the development would be prejudicial to the proper planning of their area or constitute a threat to the amenities of their area

(4) This Direction shall expire at the end of six months from the date upon which it is made unless disallowed or approved by the Secretary of State

NOW THEREFORE the Council in pursuance of the powers conferred upon it by Article 4 of the Order and of all other powers enabling it in that behalf HEREBY DIRECTS that the permission granted by Article 3 of the Order shall not apply to development of the description specified in the First Schedule hereto in on over or under the Land or any part or parts thereof

THIS DIRECTION may be cited as the London Borough of Bromley Town and Country Planning Article 4 Direction No 1 1995

THE FIRST SCHEDULE

Provision of the Order

Description of development which is not permitted without permission granted for it on an application


Schedule 2, Part 2 Class A


The erection, construction, maintenance, improvement or alteration of a gate, fence, wall or other means of enclosure

THE SECOND SCHEDULE

Land North East of the Junction of Layhams Road and Sheepbarn Lane, Keston in the London Borough of Bromley shown edged red on the attached plan.

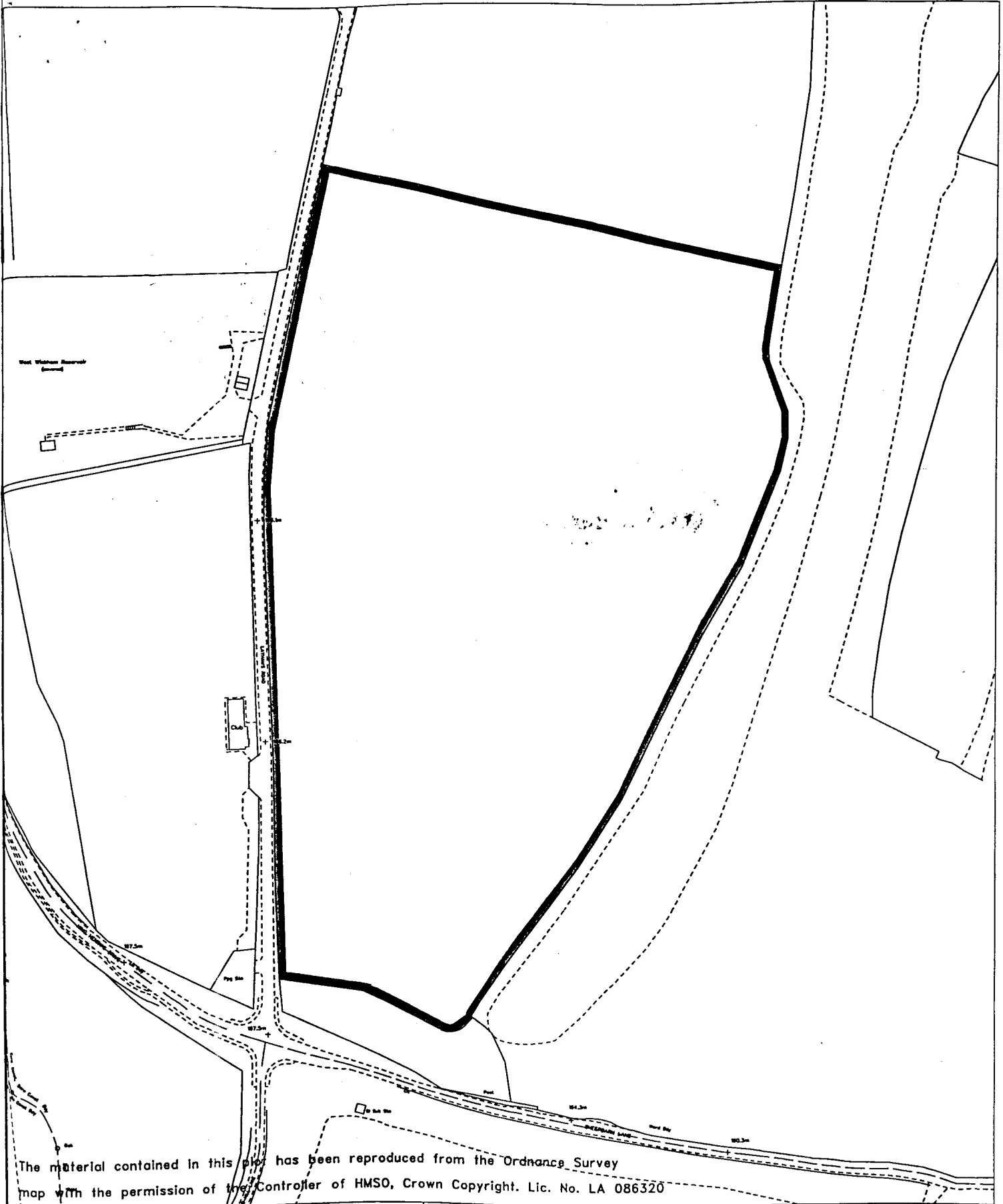
THE COMMON SEAL OF THE MAYOR AND)
BURGESSES OF THE LONDON BOROUGH OF)
BROMLEY was hereunto affixed in)
the presence of:-)


Mayor




Borough Secretary

Dated 30th March 1995




The material contained in this plan has been reproduced from the Ordnance Survey map with the permission of the Controller of HMSO, Crown Copyright. Lic. No. LA 086320


PLANNING DEPARTMENT

STUART MACMILLAN
 CHIEF PLANNER
 CIVIC CENTRE, STOCKWELL CLOSE
 BROMLEY, BR1 3UH
 Tel: 081 464 3333



ARTICLE 4 DIRECTION
 CONCERNING
 LAND AT LAYHAMS ROAD,
 CLOSE TO JUNCTION WITH SHEEPBARN LANE,
 KESTON.

Scale 1: 2500  14/11/94 Plan No 1344



THE COMMON SEAL OF THE MAYOR
AND BURGESSES OF THE LONDON BOROUGH
OF BROMLEY was hereunto affixed in the
presence of:-

Michael Sturman

Mayor

Walter Millon
Borough Secretary

LONDON BOROUGH OF BROMLEY

TOWN AND COUNTRY PLANNING ARTICLE 4 DIRECTION No 1 1995
TOWN AND COUNTRY PLANNING ACT 1990

TOWN AND COUNTRY PLANNING GENERAL DEVELOPMENT ORDER 1988
ARTICLE 4 DIRECTION

WHEREAS

(1) The Council of the London Borough of Bromley (hereinafter called "the Council") is the Local Planning Authority for the said Borough for the purposes of the Town and Country Planning Act 1990

(2) The Council is satisfied that it is expedient that development of the description set out in the First Schedule hereto should not be undertaken on the land specified in the Second Schedule hereto (hereinafter referred to as "the Land") unless permission is granted on an application in that behalf

(3) Pursuant to Article 5(4) of the Town and Country Planning General Development Order 1988 (hereinafter called "the Order"), this Direction does not require the approval of the Secretary of State because it relates to development permitted by Parts 1 to 4 of Schedule 2 to the Order and the authority consider that the development would be prejudicial to the proper planning of their area or constitute a threat to the amenities of their area

(4) This Direction shall expire at the end of six months from the date upon which it is made unless disallowed or approved by the Secretary of State

NOW THEREFORE the Council in pursuance of the powers conferred upon it by Article 4 of the Order and of all other powers enabling it in that behalf HEREBY DIRECTS that the permission granted by Article 3 of the Order shall not apply to development of the description specified in the First Schedule hereto in on over or under the Land or any part or parts thereof

THIS DIRECTION may be cited as the London Borough of Bromley Town and Country Planning Article 4 Direction No 1 1995

THE FIRST SCHEDULE

Provision of the Order

Description of development which is not permitted without permission granted for it on an application

Schedule 2, Part 2 Class A

The erection, construction, maintenance, improvement or alteration of a gate, fence, wall or other means of enclosure

The Secretary of State for the Environment hereby approves the foregoing Direction

Signed by the authority of the Secretary of State

J A Bridges

Mrs J A BRIDGES
Head of Planning in
Government Office for London

31st July 1995


THE SECOND SCHEDULE

Land North East of the Junction of Layhams Road and Sheepbarn Lane, Keston in the London Borough of Bromley shown edged red on the attached plan.

THE COMMON SEAL OF THE MAYOR AND)
BURGESSES OF THE LONDON BOROUGH OF)
BROMLEY was hereunto affixed in)
the presence of:-)

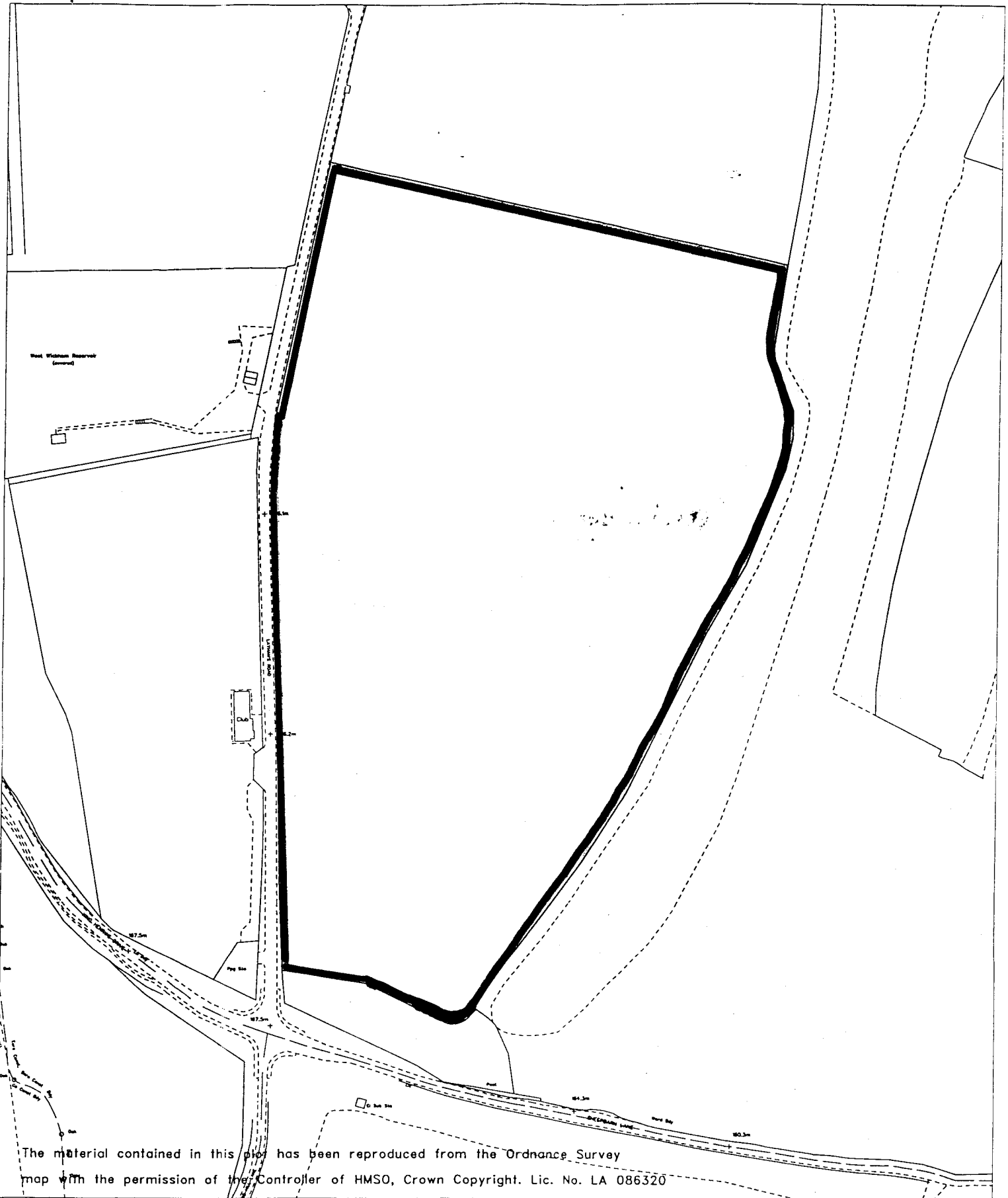


Mayor



Walter Millin
Borough Secretary

Dated 30th March 1995



The material contained in this plan has been reproduced from the Ordnance Survey map with the permission of the Controller of HMSO, Crown Copyright. Lic. No. LA 086320

PLANNING DEPARTMENT

STUART MACMILLAN
 CHIEF PLANNER
 CIVIC CENTRE, STOCKWELL CLOSE
 BROMLEY, BR1 3UH



Tel: 011 464 3333

ARTICLE 4 DIRECTION


CONCERNING
 LAND AT LAYHAMS ROAD,
 CLOSE TO JUNCTION WITH SHEEPBARN LANE,
 KESTON.

Scale 1: 2500



14/11/94

Plan No 1344



THE COMMON SEAL OF THE MAYOR
AND BURGESSES OF THE LONDON BOROUGH
OF BROMLEY was hereunto affixed in the
presence of:-

Mayor

Borough Secretary