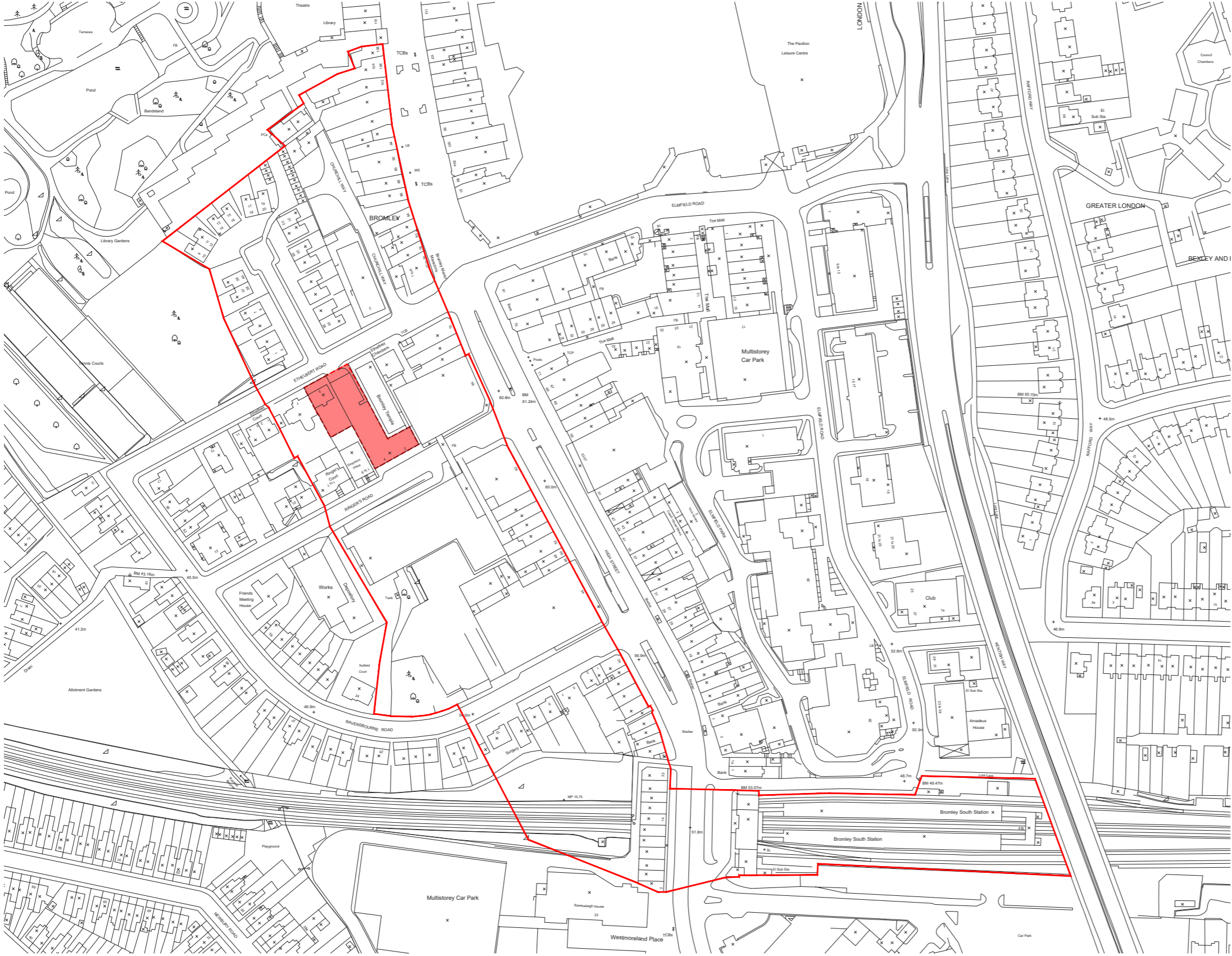


# Ringers Road Bromley, London

# Site Allocation Boundary

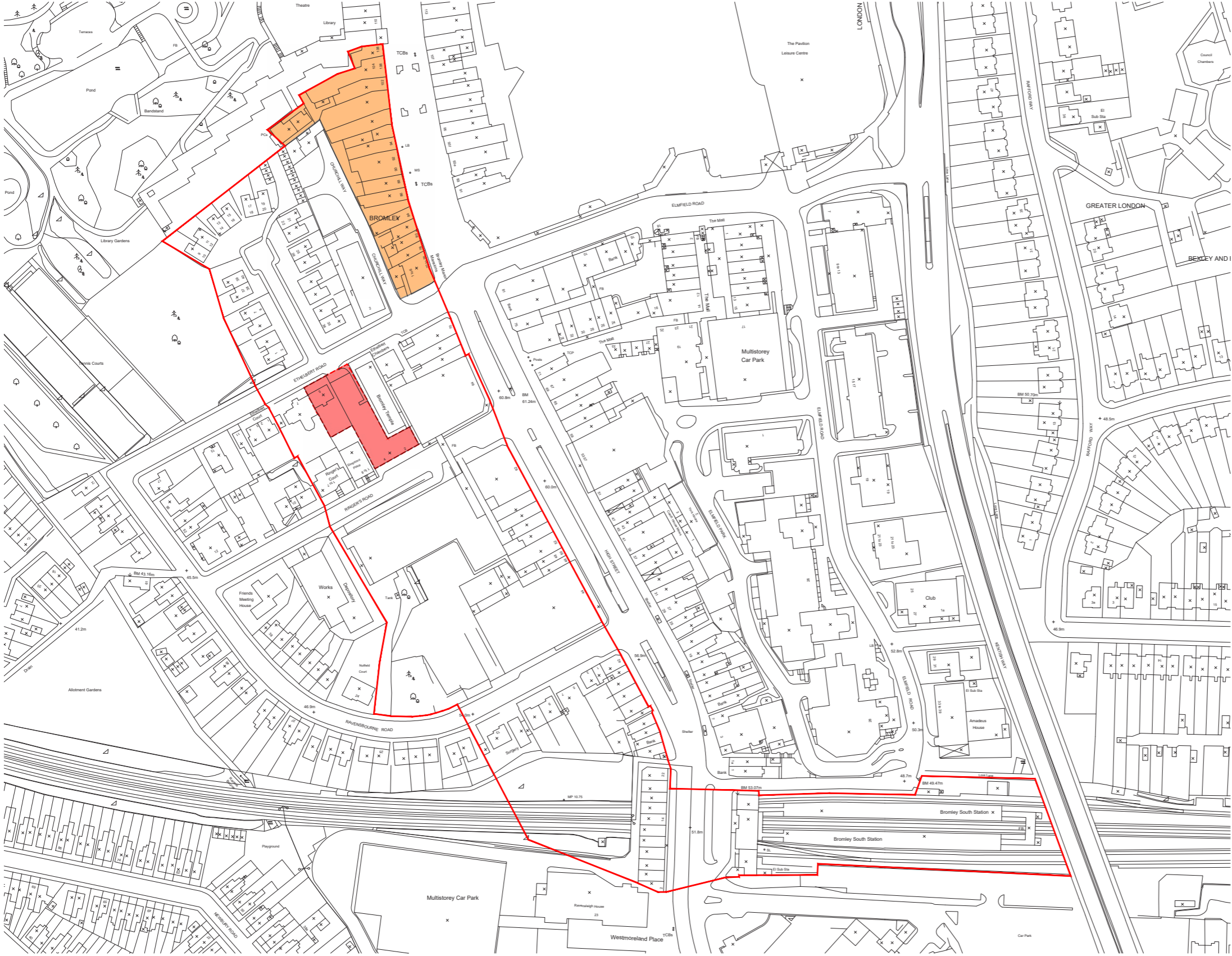


Key:

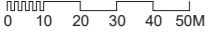
- Site (10,772 SQM)
- Bromley Allocation Boundary (45,593 SQM)

0 10 20 30 40 50M

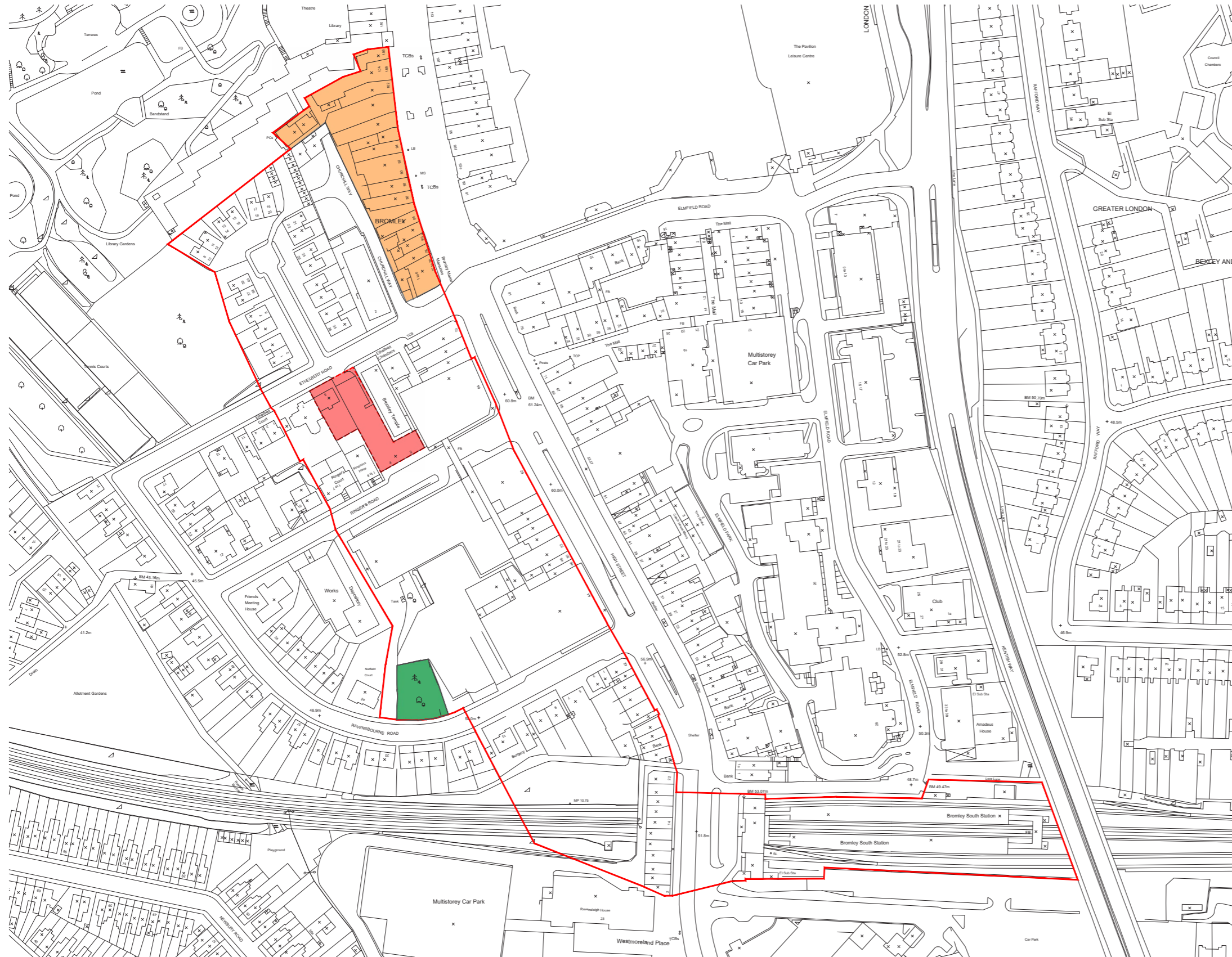
# Conservation Area







- Key:
- Site (10,772 SQM)
  - Bromley Allocation Boundary (45,593 SQM)
  - Conservation Area (3453 SQM)



# Tree Protection Order (TPO)

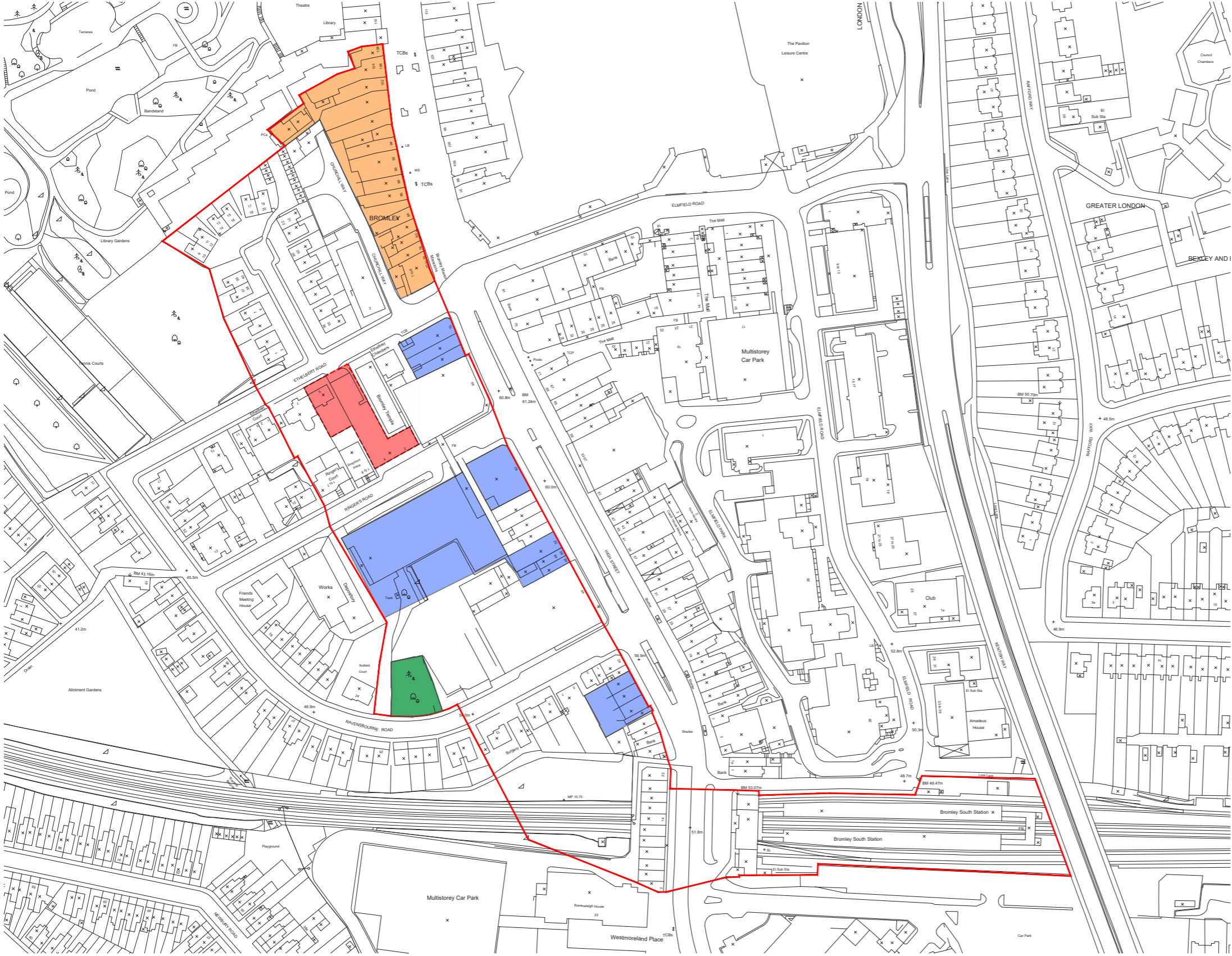


Key:

-  Site (10,772 SQM)
-  Bromley Allocation Boundary (45,593 SQM)
-  Conservation Area (3453 SQM)
-  Tree Protection Order (578 SQM)

0 10 20 30 40 50M

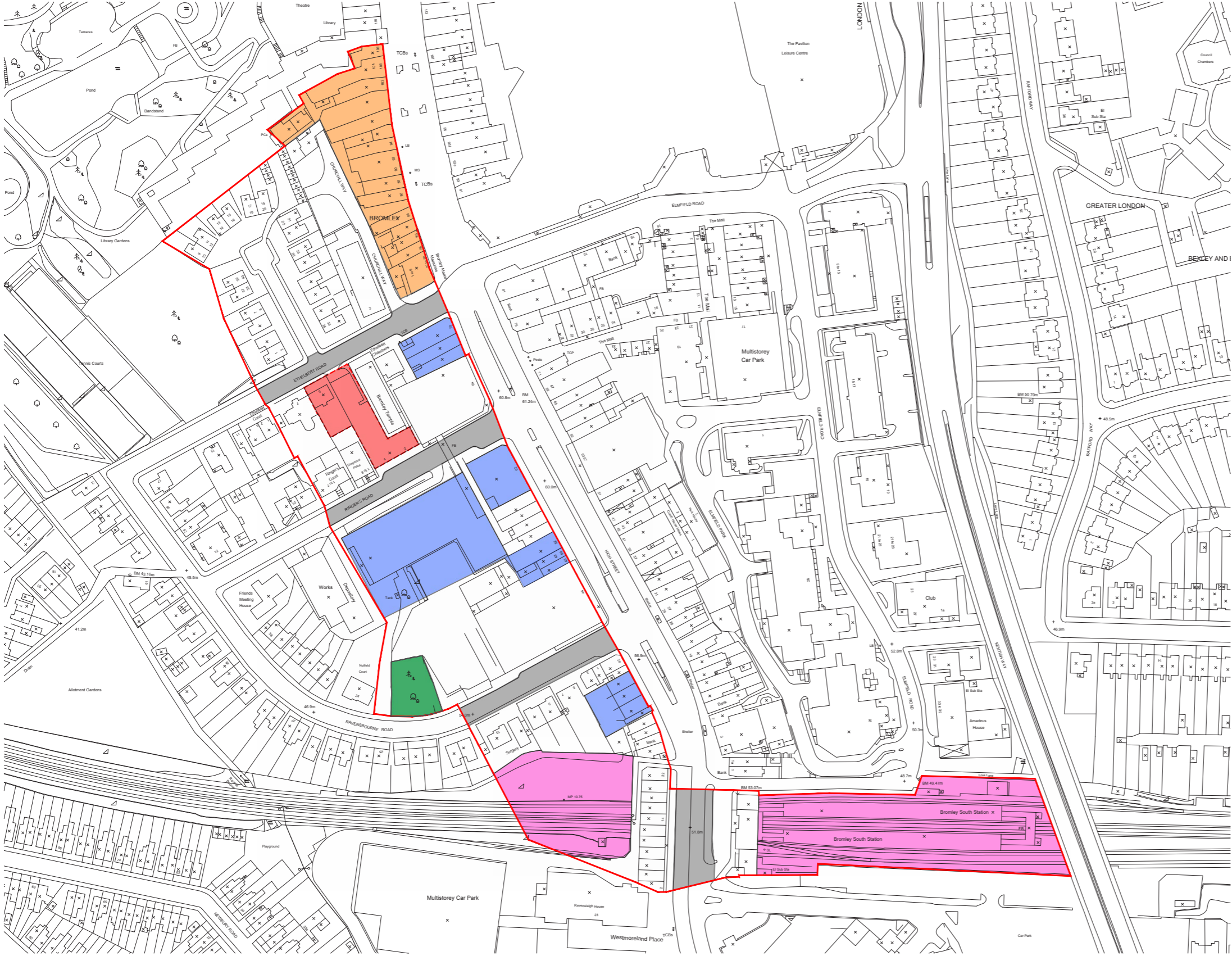
# Sites with permissions



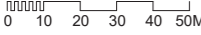
- Key:
- Site (10,772 SQM)
  - Bromley Allocation Boundary (45,593 SQM)
  - Conservation Area (3453 SQM)
  - Tree Protection Order (578 SQM)
  - Sites with Permissions (5185 SQM)

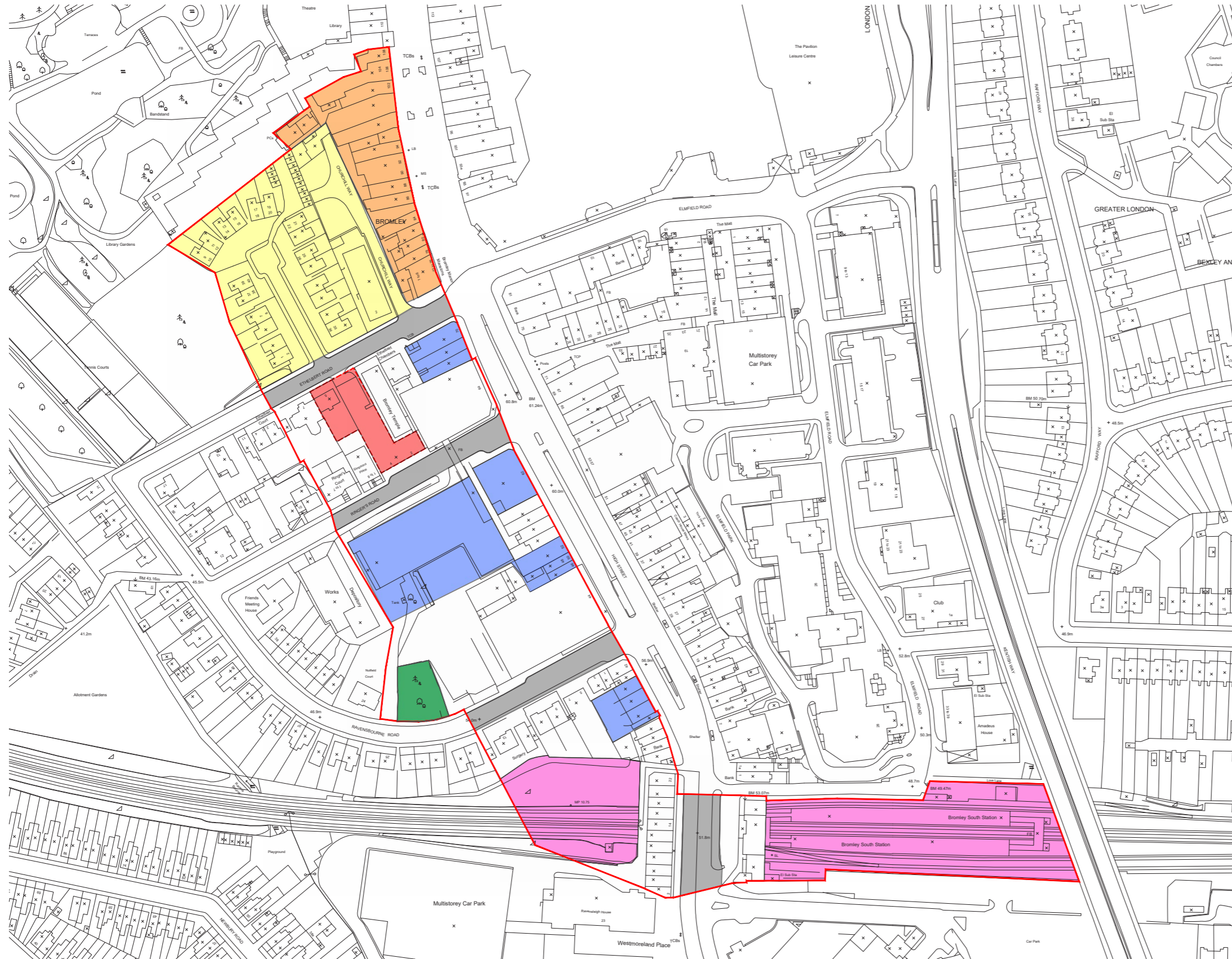


# Road Exclusion Zone



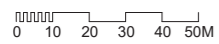
- Key:
- Site (10,772 SQM)
  - Bromley Allocation Boundary (45,593 SQM)
  - Conservation Area (3453 SQM)
  - Tree Protection Order (578 SQM)
  - Sites with Permissions (5185 SQM)
  - Railway Exclusion Zone (6329 SQM)
  - Road Exclusion Zone (3735 SQM)





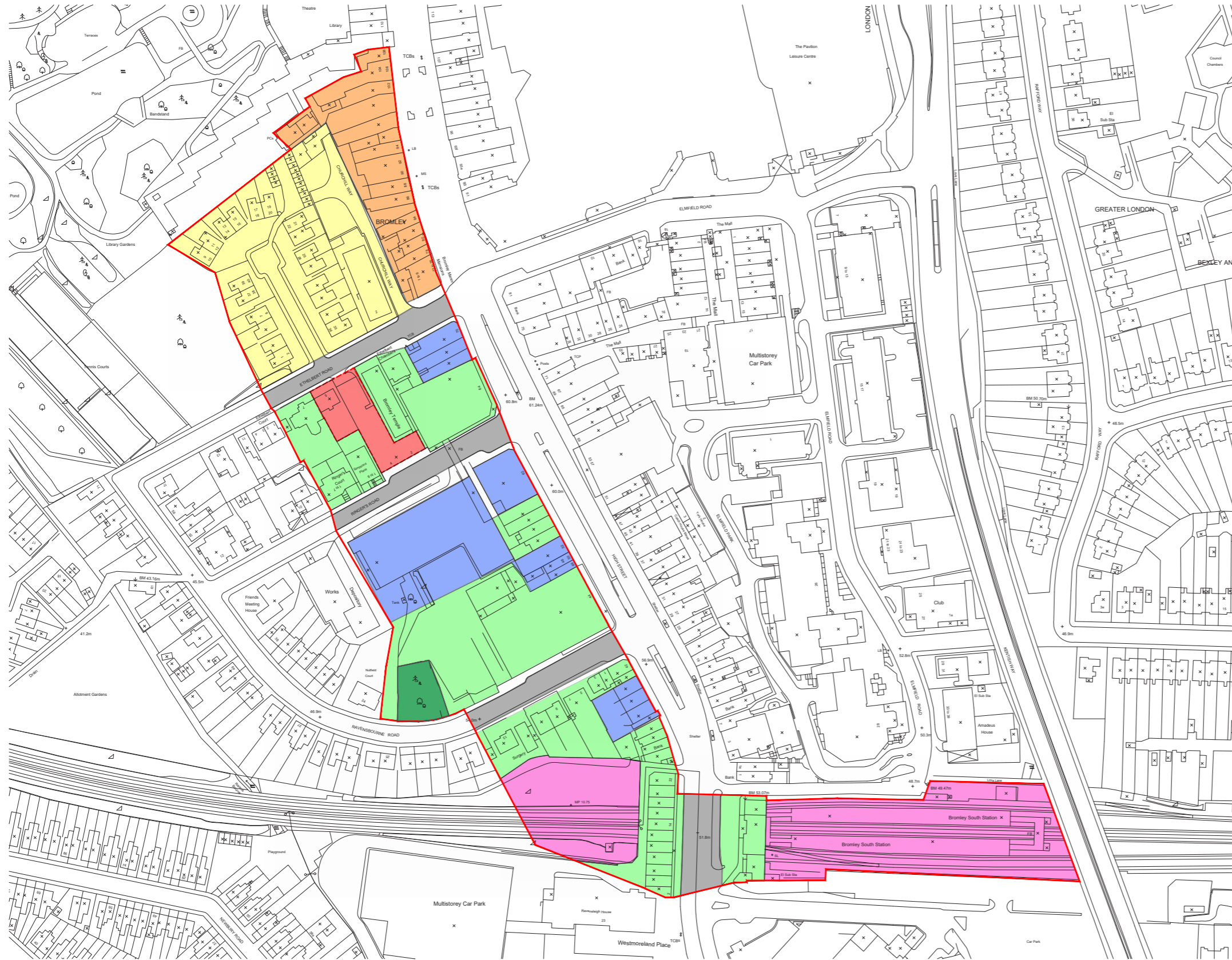
Key:

- Site (10,772 SQM)
- Bromley Allocation Boundary (45,593 SQM)
- Conservation Area (3453 SQM)
- Tree Protection Order (578 SQM)
- Sites with Permissions (5185 SQM)
- Railway Exclusion Zone (6329 SQM)
- Road Exclusion Zone (3735 SQM)
- Churchill Quarter (7704 SQM)





# Sites of Potential Development



Key:

- Site (10,772 SQM)
- Bromley Allocation Boundary (45,593 SQM)
- Conservation Area (3453 SQM)
- Tree Protection Order (578 SQM)
- Sites with Permissions (5185 SQM)
- Railway Exclusion Zone (6329 SQM)
- Road Exclusion Zone (3735 SQM)
- Churchill Quarter (7704 SQM)
- Sites of Potential Development (13,257 SQM)

