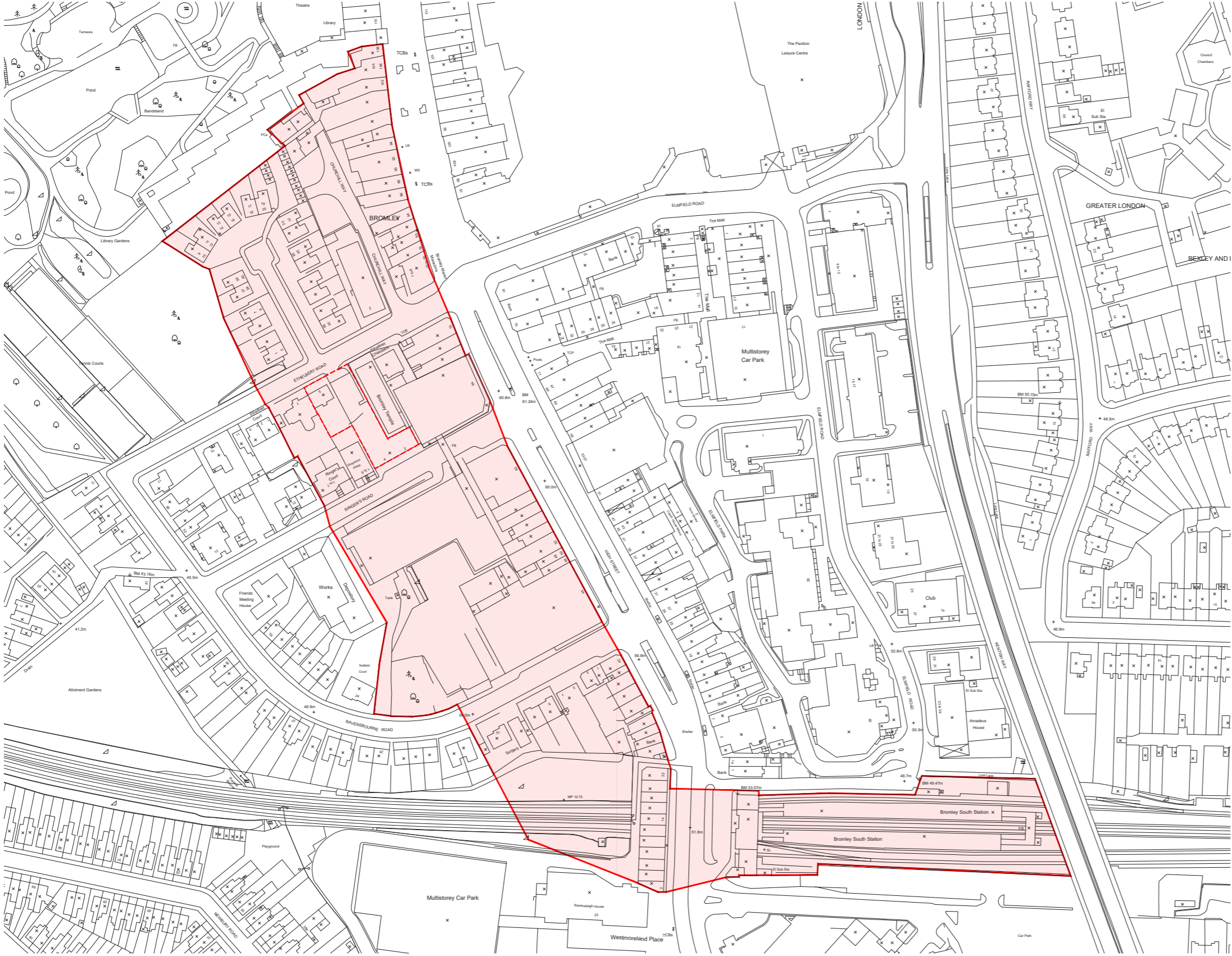
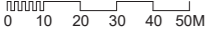


Ringers Road Bromley, London

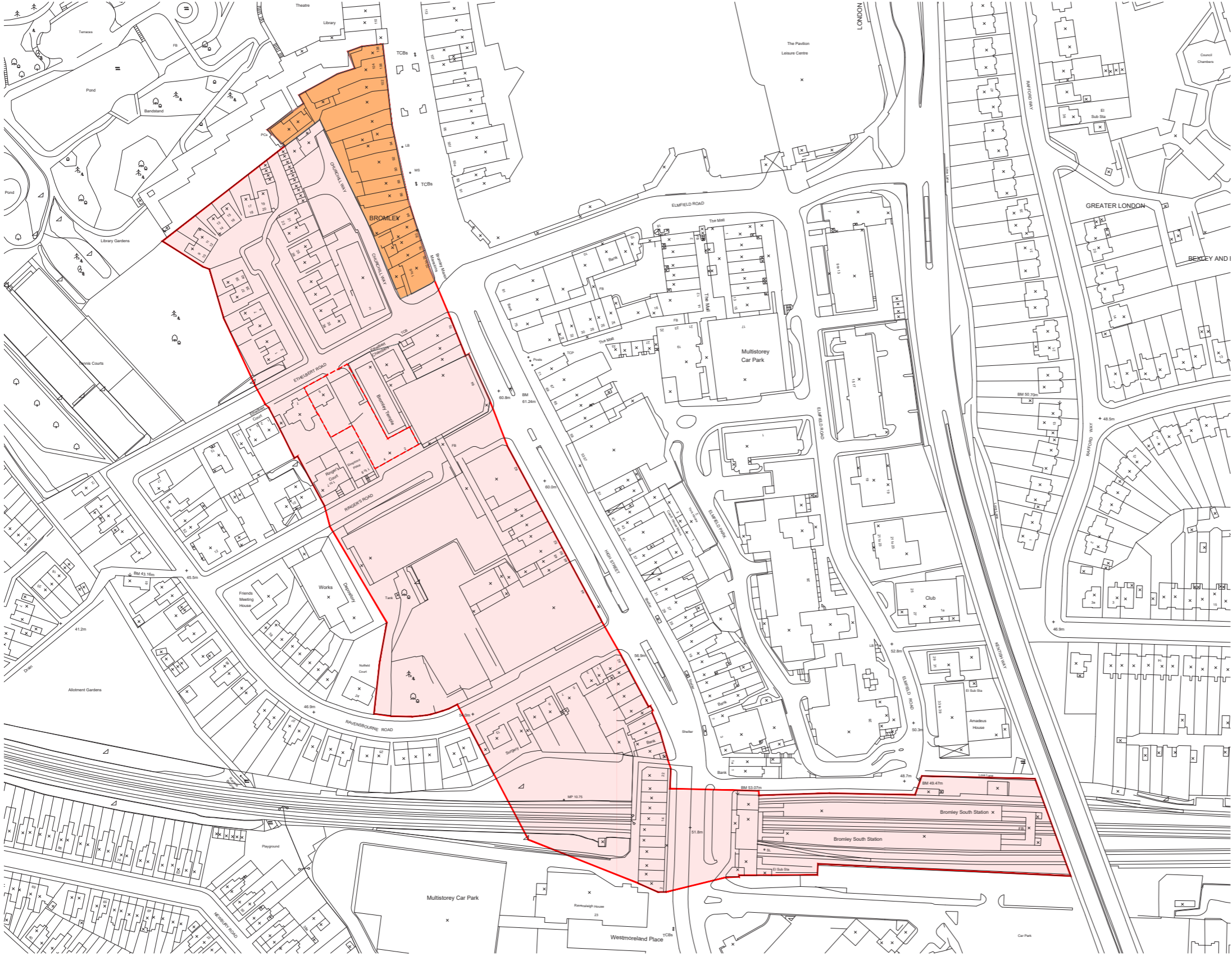
Site Allocation Boundary



- Key:
- Site (1077 SQM)
 - Bromley Allocation Boundary (45,593 SQM)



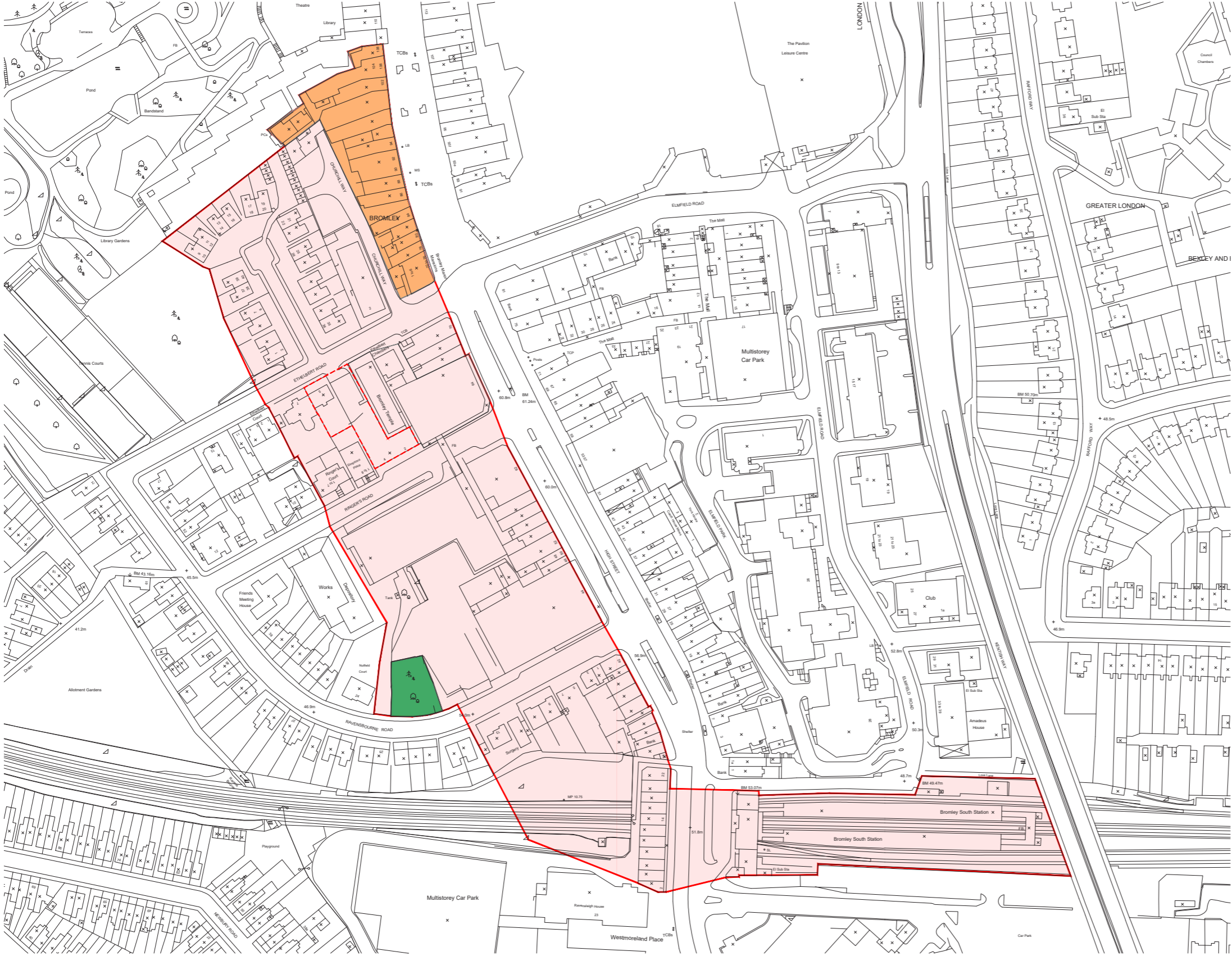
Conservation Area



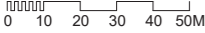
- Key:
- Site (1077 SQM)
 - Bromley Allocation Boundary (45,593 SQM)
 - Conservation Area (3453 SQM)

0 10 20 30 40 50M

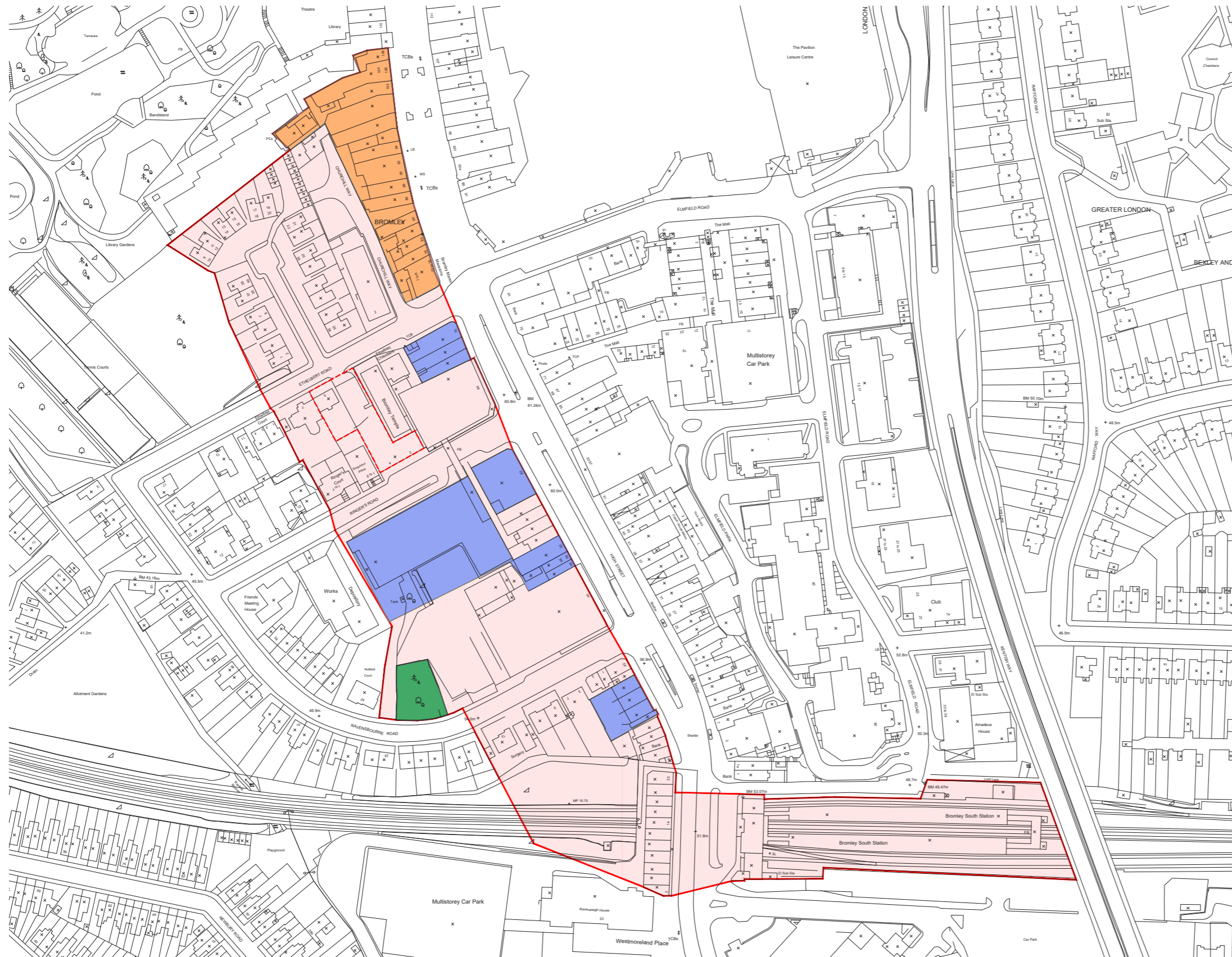
Tree Protection Order (TPO)



- Key:
- Site (1077 SQM)
 - Bromley Allocation Boundary (45,593 SQM)
 - Conservation Area (3453 SQM)
 - Tree Protection Order (578 SQM)



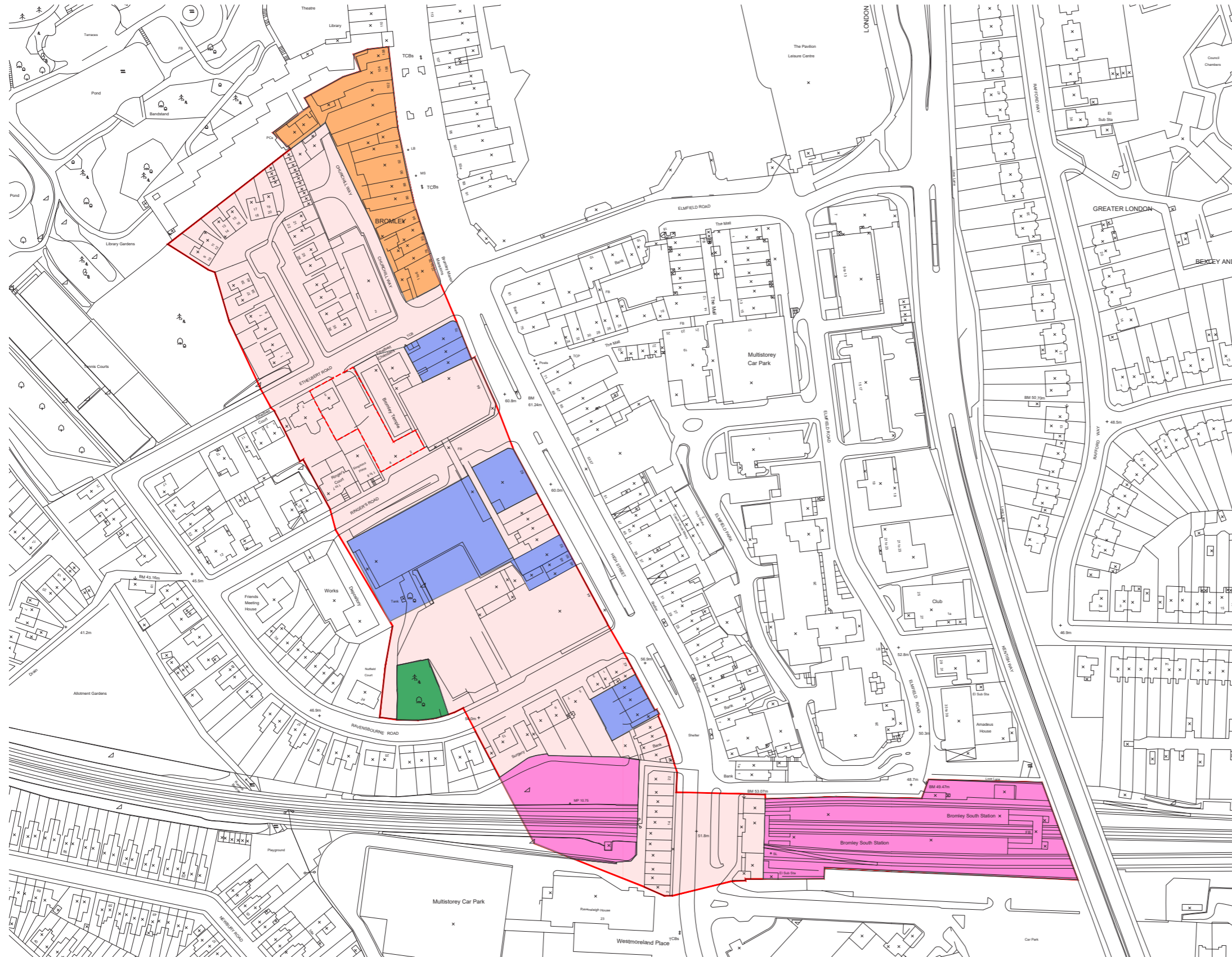
Sites with permissions



Key:

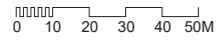
- Site (1077 SQM)
- Bromley Allocation Boundary (45,593 SQM)
- Conservation Area (3453 SQM)
- Tree Protection Order (578 SQM)
- Sites with Permissions (5185 SQM)

0 10 20 30 40 50M

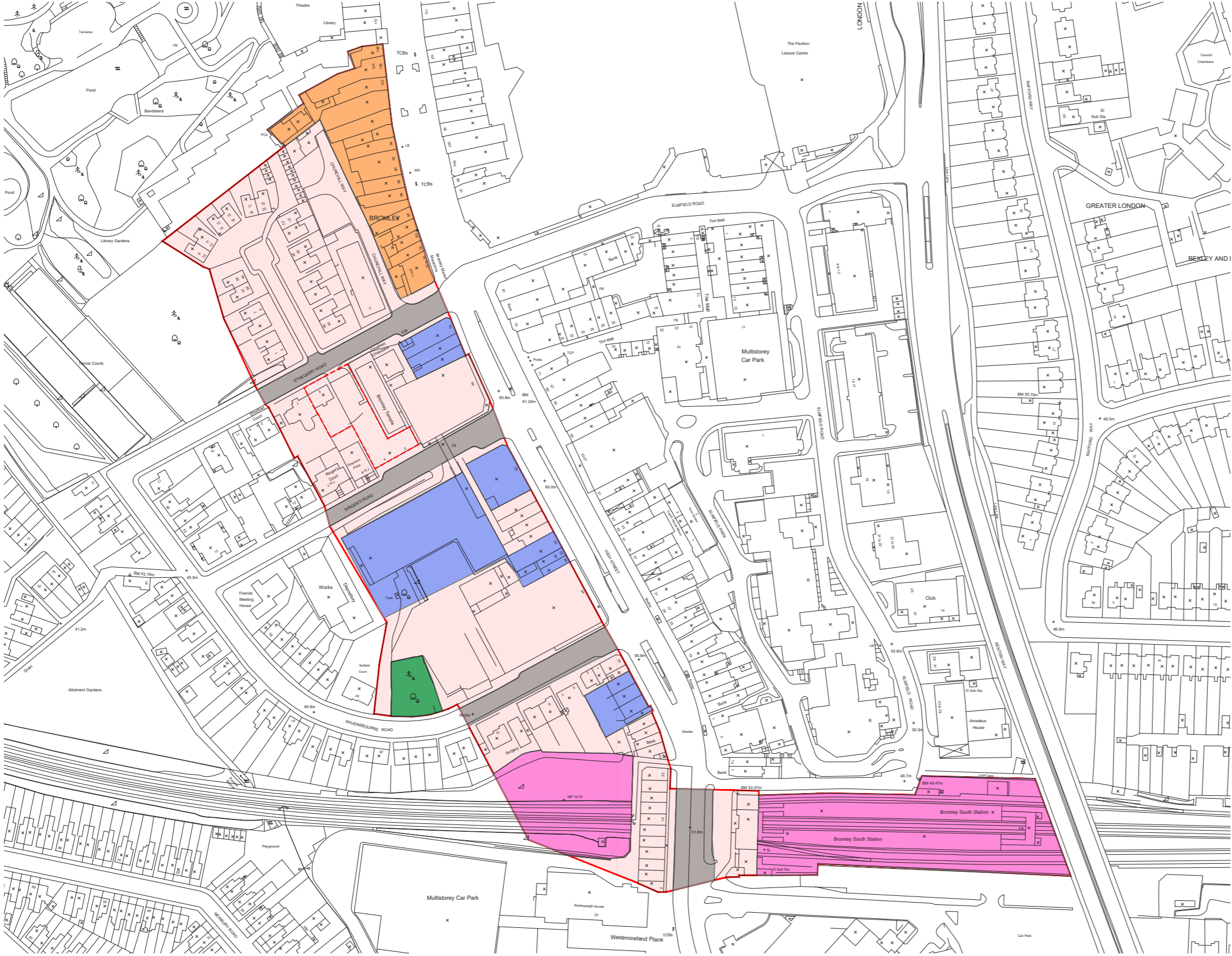


Key:

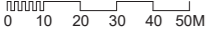
- Site (1077 SQM)
- Bromley Allocation Boundary (45,593 SQM)
- Conservation Area (3453 SQM)
- Tree Protection Order (578 SQM)
- Sites with Permissions (5185 SQM)
- Railway Exclusion Zone (8766 SQM)

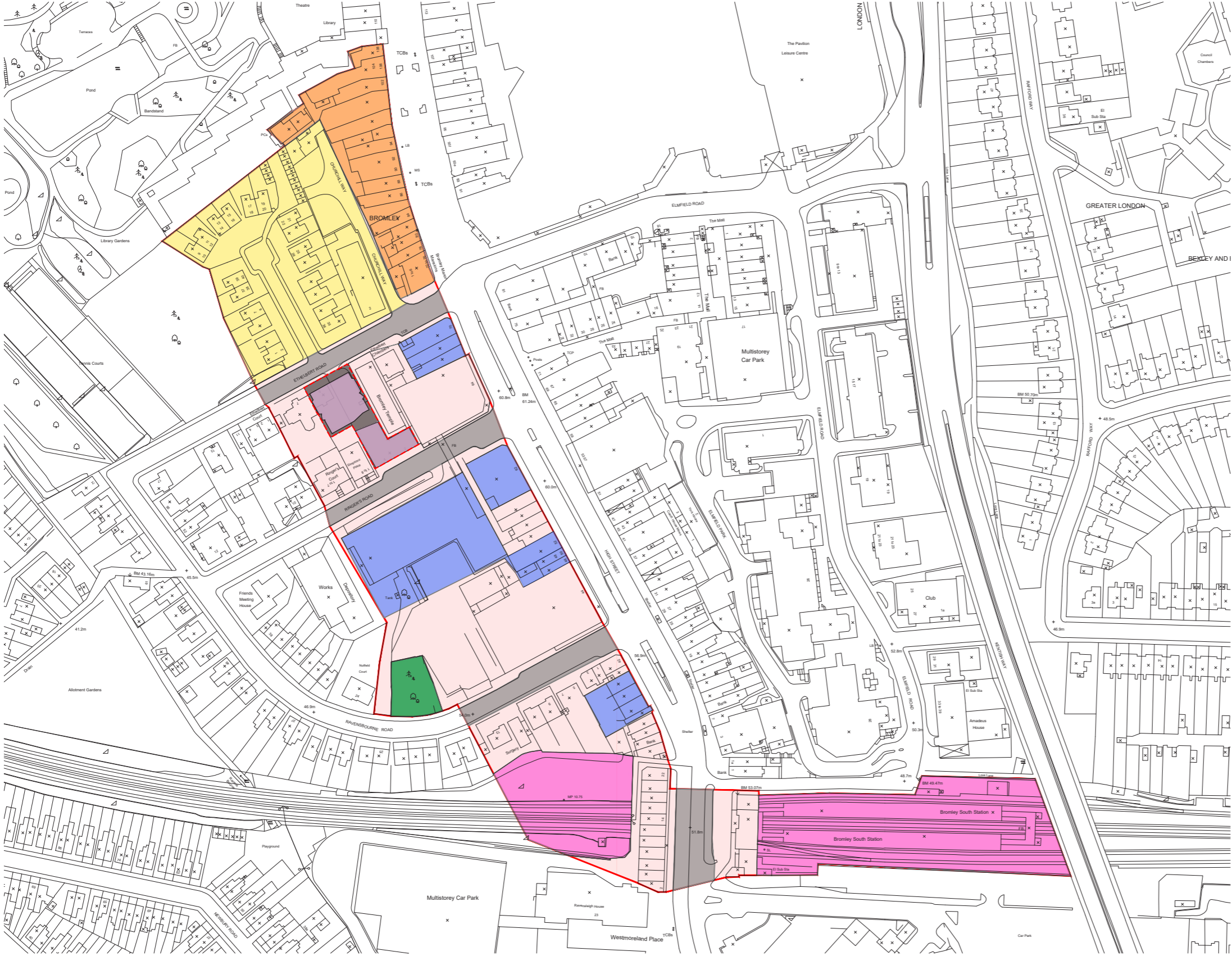


Road Exclusion Zone



- Key:
- Site (1077 SQM)
 - Bromley Allocation Boundary (45,593 SQM)
 - Conservation Area (3453 SQM)
 - Tree Protection Order (578 SQM)
 - Sites with Permissions (5185 SQM)
 - Railway Exclusion Zone (8766 SQM)
 - Road Exclusion Zone (3607 SQM)
 - Pavements Exclusion Zone (19666SQM)



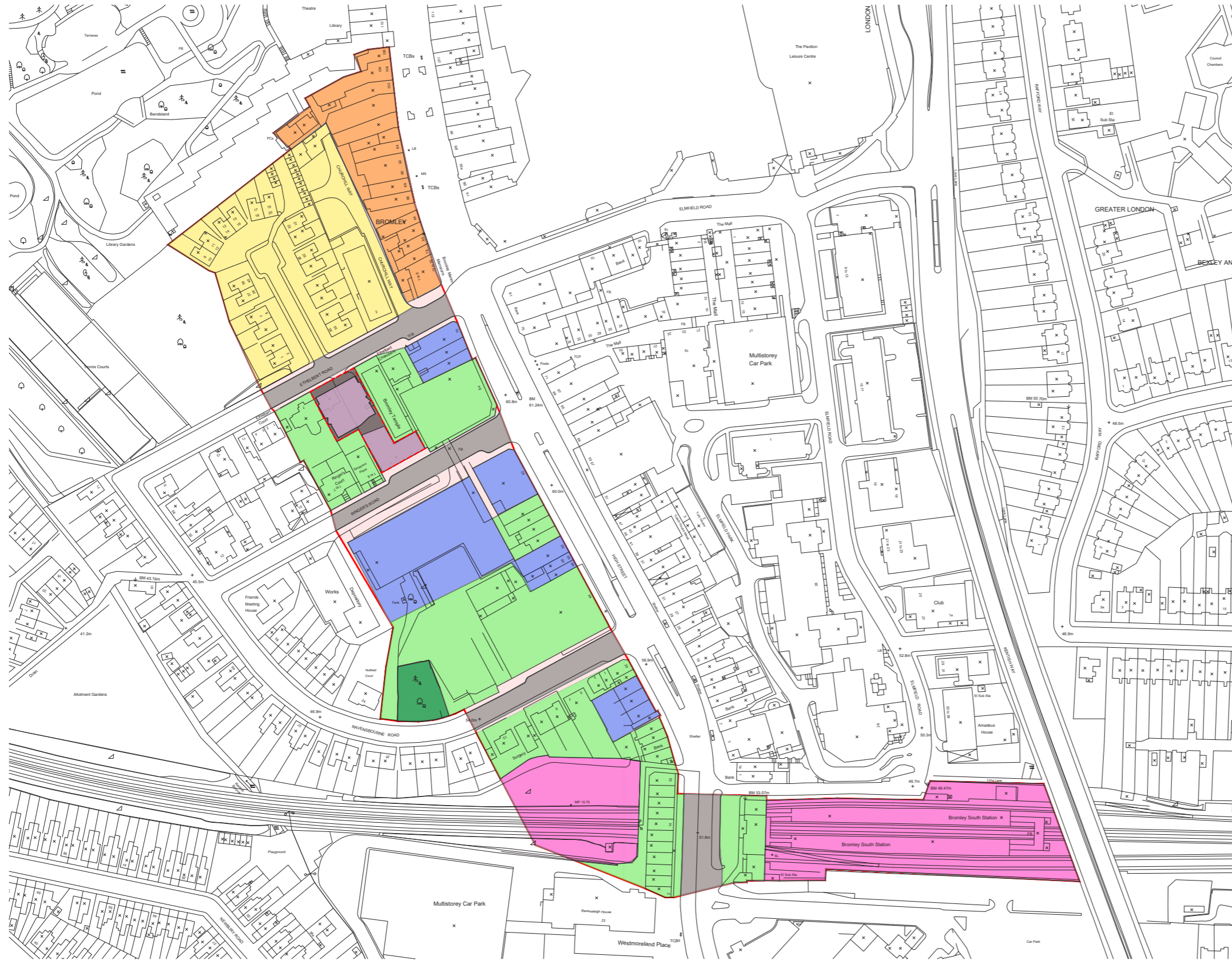


Key:

- Site (1077 SQM)
- Bromley Allocation Boundary (45,593 SQM)
- Conservation Area (3453 SQM)
- Tree Protection Order (578 SQM)
- Sites with Permissions (5185 SQM)
- Railway Exclusion Zone (8766 SQM)
- Road Exclusion Zone (3607 SQM)
- Pavements Exclusion Zone (1966 SQM)
- Churchill Quarter (7704 SQM)

Total of above areas
(31,259SQM - Excl. Appeal Site)
(32,336SQM - incl. Appeal Site)

Sites of Potential Development



Key:

- Site (1077 SQM)
 - Bromley Allocation Boundary (45,593 SQM)
 - Conservation Area (3453 SQM)
 - Tree Protection Order (578 SQM)
 - Sites with Permissions (5185 SQM)
 - Railway Exclusion Zone (8766 SQM)
 - Road Exclusion Zone (3607 SQM)
 - Pavements Exclusion Zone (1966 SQM)
 - Churchill Quarter (7704 SQM)
 - Sites of Potential Development (13,257 SQM)
- Total of above areas
 (31,259SQM - Excl. Appeal Site)
 (32,336SQM - incl. Appeal Site)

